

Sydney Coastrek 2022

HOW TO GET THE COASTREK MAP ON YOUR PHONE

STEP 1

- On your smartphone download  **MAPS.ME**

iPhone: Download via the App Store

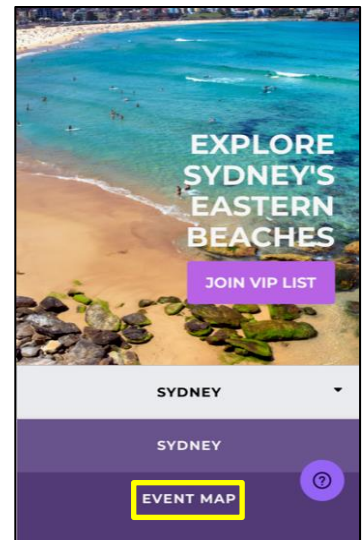
Android: Get it on Google Play / Play Store



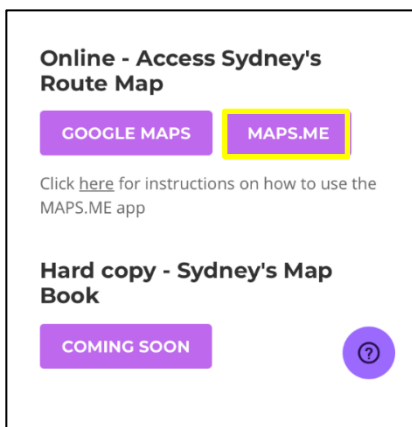
STEP 2

FOR AN IPHONE

- Open your web browser and go to the Sydney Coastrek page
- Then open the Event Map page by clicking the down arrow next to 'Sydney' and follow these steps:



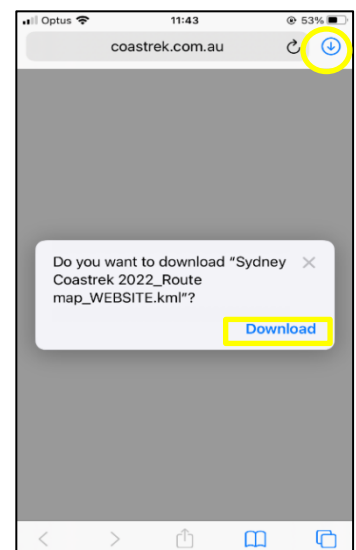

STEP 3



Select the highlighted option to open the download page




Select 'Download' to prompt the map file to download to your phone

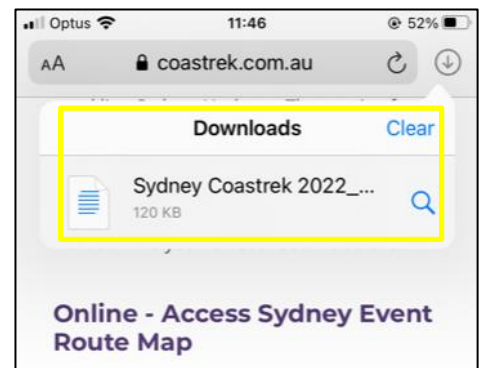


If you are having difficulty downloading the file, try repeating the following steps in a different browser i.e. Safari, Google Chrome or Firefox.

STEP 4



Select the arrow pointing down in the top right-hand corner of your screen to open your downloads



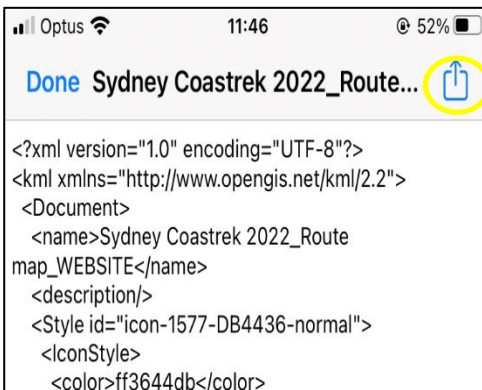
Select '2020 Sydney Coastrek route'



For some devices this is the final step.

Continue to follow the below steps if the file doesn't automatically download.

STEP 5

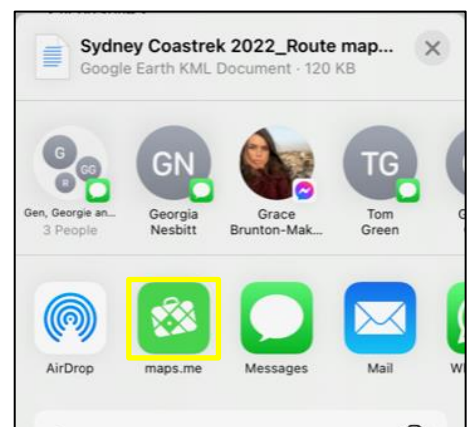


After selecting the route, a source code page will automatically open

Select the box with the arrow facing up to prompt these options to open

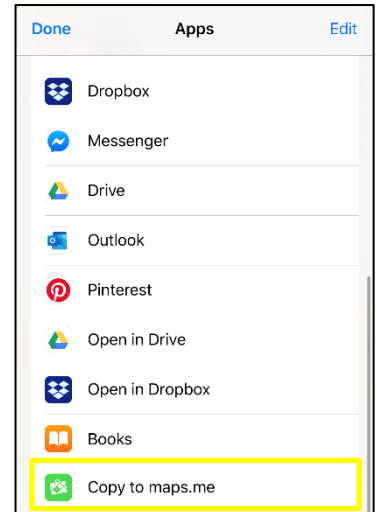


Slide the apps across until to see the 'Maps.me' icon. If you do not see this icon, select the 'More' icon.



STEP 6

- This will open a list of Apps – scroll down until you see ‘Copy to maps.me’
- Select this option, the download will open in MAPS.ME and commence loading the map to your Bookmarks





FOR AN ANDROID

- Once downloaded from the Event Map page, go to your ‘My Files’ folder and select ‘Download’
- You should see the .KML file here.
- Click on the file and it will automatically load within MAPS.ME. If it doesn’t, open the MAPS.ME app and find the file in Bookmarks – select it to start the download

USING THE MAP

- In the MAPS.ME app select this icon from the bottom of the screen:



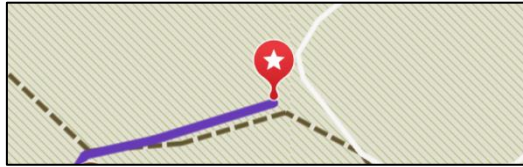
- Ensure there is a blue tick next to the “2020 Sydney Coastrek route map...”
- Then click the arrow at the top left-hand side of your screen to return to the map view
- **Make sure you have the NSW map downloaded also**
- Your location is indicated with a blue arrow  You must have Location Services activated, so the map can locate you

NOTE

- The Route line does not always match up exactly with the base map
- On event day, follow the pink reflective route markers and the orange arrows to keep on track


KEY MARKERS

- Look out for these markers on the map as they pinpoint track information like Luv Stops, toilets, water refill and km distance markers



- Each of the markers will look the same so 'tap' them on the map and their information will be displayed

TO IDENTIFY KEY MARKERS MORE EASILY

- A good trick to identify markers easier while trekking is to change the colour of specific ones you think you might need on event day
- Tap on your favourite markers and then 'swipe up' to view the description
- Select [Edit Bookmark](#) and then  Red to edit the colour
- Choose a new colour that you will recognise on the route

TO SAVE ON BATTERY LIFE

- Turn your phone on to **Flight Mode** but leave **Location Services on!**

OR

- Use the app at intervals and turn off in between

IF YOU ARE HAVING TROUBLE, PLEASE CONTACT US VIA THE HELP ICON ON THE WEBSITE